



Madison, Wisconsin

INDEX OF SHEETS

SHEET NO.	NOTES AND DETAILS
D1	
EC1-EC5	EROSION CONTROL PLANS
P1-P3	STREET PLAN & PROFILES
U1-U5	UTILITY PLAN & PROFILES
U6-U7	SANITARY SEWER SCHEDULE
U8-U9	STORM SEWER SCHEDULE
W1-W5	WATER PLANS
E1-E10	ELECTRICAL PLANS
M1-M3	PAVEMENT MARKING PLANS
TC1-TC5	TRAFFIC CONTROL PLANS
X1-X13	CROSS SECTIONS
NO MAINTENANCE PLAN REQUIRED	

CONVENTIONAL SIGNS	
FIELD VERIFY ALL UTILITY LOCATIONS	
GAS	— G —
STORM SEWER	— ST —
SANITARY SEWER	— SN —
WATER	— W —
BURIED ELECTRIC	— E —
OVERHEAD ELECTRIC	— OH —
POWER POLE	□
ADA COMPLIANT RAMP W/ DETECTABLE WARNING FIELD	▨
COMBUSTIBLE FLUIDS	☀

NOTES:
ALL GUTTERS SHALL DRAIN WITH A MINIMUM GRADE OF 0.50% TOWARD STORM SEWER INLETS.

SIDEWALK RAMPS SHALL HAVE A MAXIMUM SLOPE OF 1" PER 12". SIDEWALK AND CURB RAMPS SHALL BE CONSTRUCTED WITH A SIDE SLOPE OF 2.00%. SIDEWALK SHALL HAVE A MINIMUM LONGITUDINAL SLOPE OF 0.50% AND A MAXIMUM LONGITUDINAL SLOPE OF 5.00% EXCEPT WHERE STREET GRADES EXCEED 5.00%.

CITY OF MADISON

CITY ENGINEERING DIVISION

DEPARTMENT OF PUBLIC WORKS

PLAN OF PROPOSED IMPROVEMENT

WEST WASHINGTON AVENUE AND HENRY STREET RESURFACING ASSESSMENT DISTRICT - 2024

**ADDENDUM NOTE:
ADDED EXCAVATION CUT TO ACCOMMODATE GRADING CHANGES**

CITY PROJECT NO. 14389
CONTRACT NO. 8746

PROJECT LOCATION



EARTHWORK SUMMARY:	
EXCAVATION CUT (MEASURED PLAN QUANTITY)	600 CY
ESTIMATED UNDISTRIBUTED UNDERCUT	1000 CY
TOTAL UNCLASSIFIED EXCAVATION CUT	1600 CY

PUBLIC IMPROVEMENT PROJECT APPROVED

APPROVED MARCH 5TH, 2024

BY THE COMMON COUNCIL OF MADISON, WISCONSIN

PUBLIC IMPROVEMENT DESIGN APPROVED BY:

City Engineer _____ Date _____

LIGHTING DESIGNED BY:

STREET DESIGNED BY:

PAVEMENT MARKINGS DESIGNED BY:

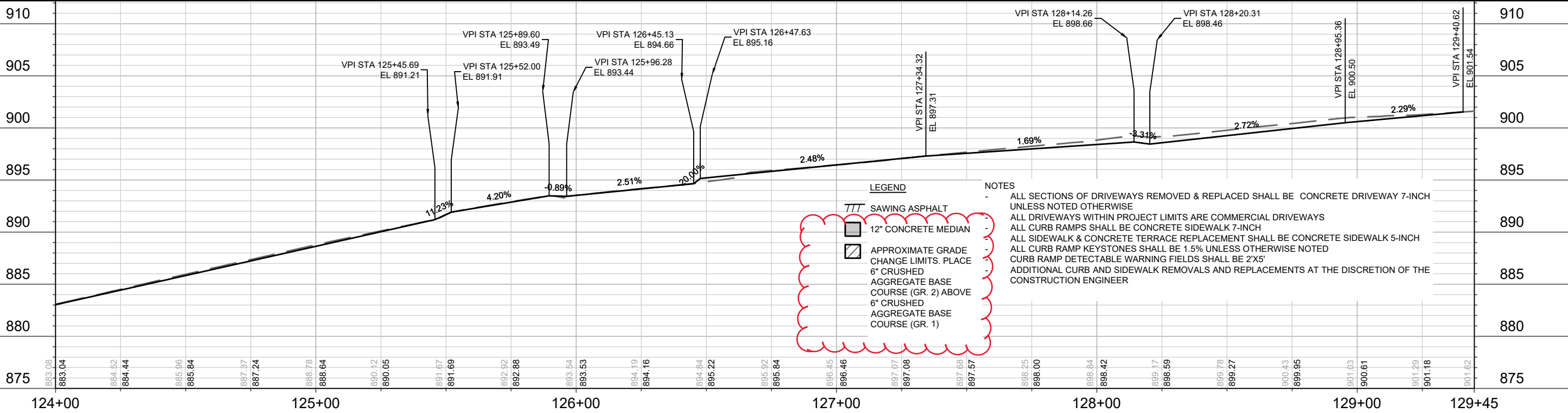
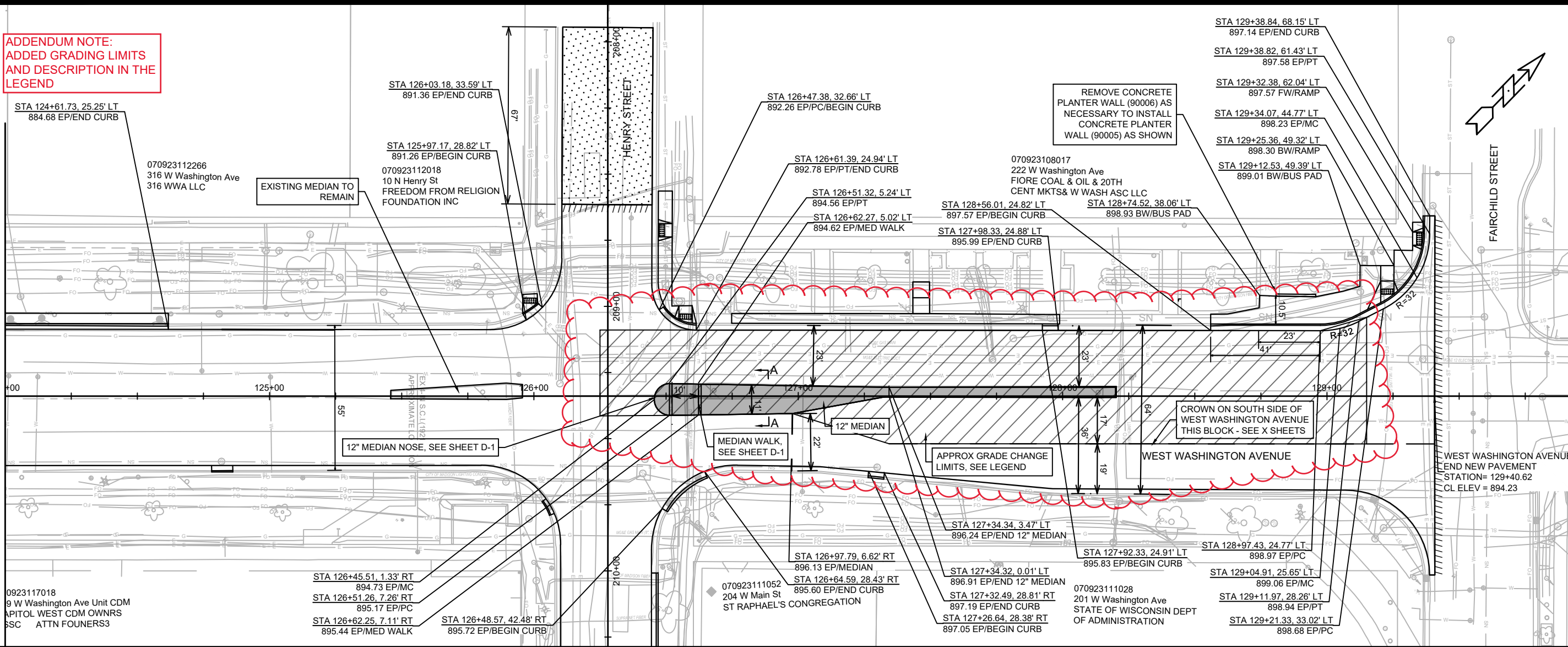
STORM SEWER DESIGNED BY:

WATER DESIGNED BY:

SANITARY SEWER DESIGNED BY:

**ADDENDUM NOTE:
ADDED GRADING LIMITS
AND DESCRIPTION IN THE
LEGEND**

MATCH LINE 124+00.00



LEGEND

- SAWING ASPHALT
- ▬ 12" CONCRETE MEDIAN
- ▨ APPROXIMATE GRADE CHANGE LIMITS. PLACE 6" CRUSHED AGGREGATE BASE COURSE (GR. 2) ABOVE 6" CRUSHED AGGREGATE BASE COURSE (GR. 1)

NOTES

- ALL SECTIONS OF DRIVEWAYS REMOVED & REPLACED SHALL BE CONCRETE DRIVEWAY 7-INCH UNLESS NOTED OTHERWISE
- ALL DRIVEWAYS WITHIN PROJECT LIMITS ARE COMMERCIAL DRIVEWAYS
- ALL CURB RAMPS SHALL BE CONCRETE SIDEWALK 7-INCH
- ALL SIDEWALK & CONCRETE TERRACE REPLACEMENT SHALL BE CONCRETE SIDEWALK 5-INCH
- ALL CURB RAMP KEYSTONES SHALL BE 1.5% UNLESS OTHERWISE NOTED
- CURB RAMP DETECTABLE WARNING FIELDS SHALL BE 2'X5'
- ADDITIONAL CURB AND SIDEWALK REMOVALS AND REPLACEMENTS AT THE DISCRETION OF THE CONSTRUCTION ENGINEER

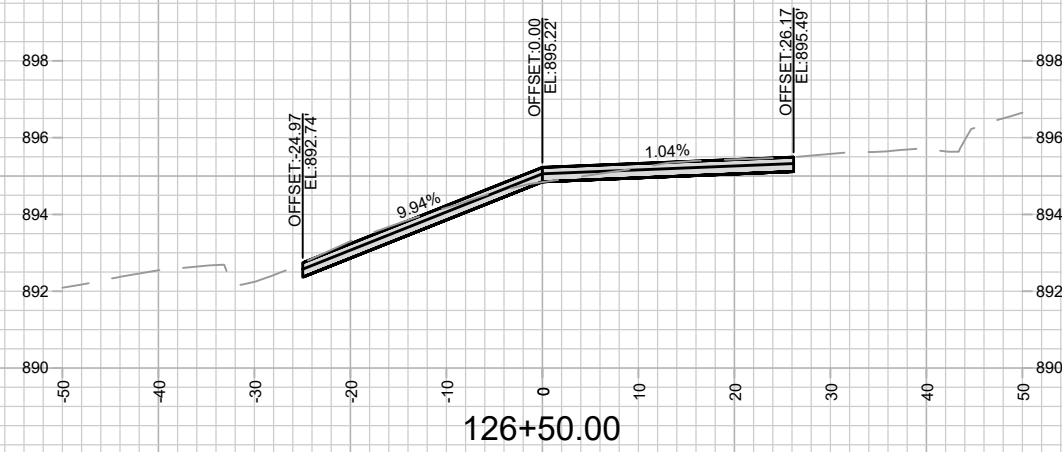
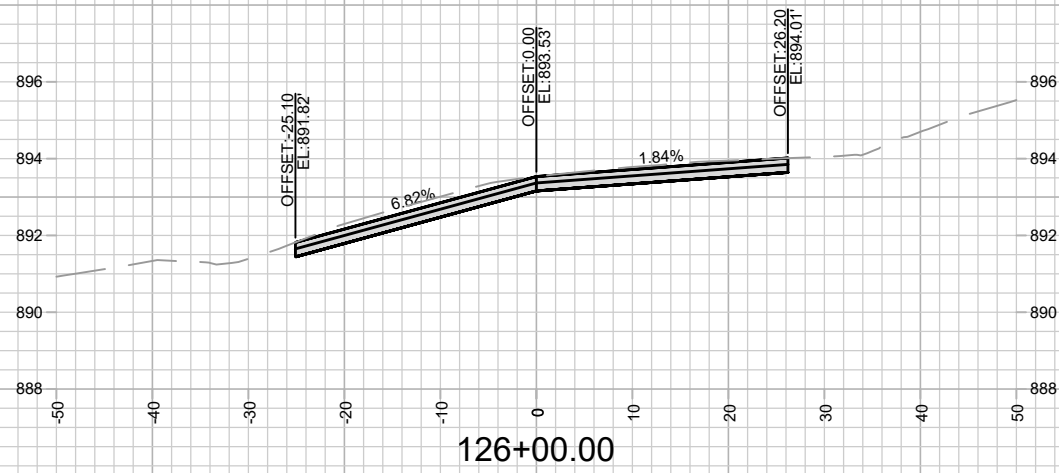
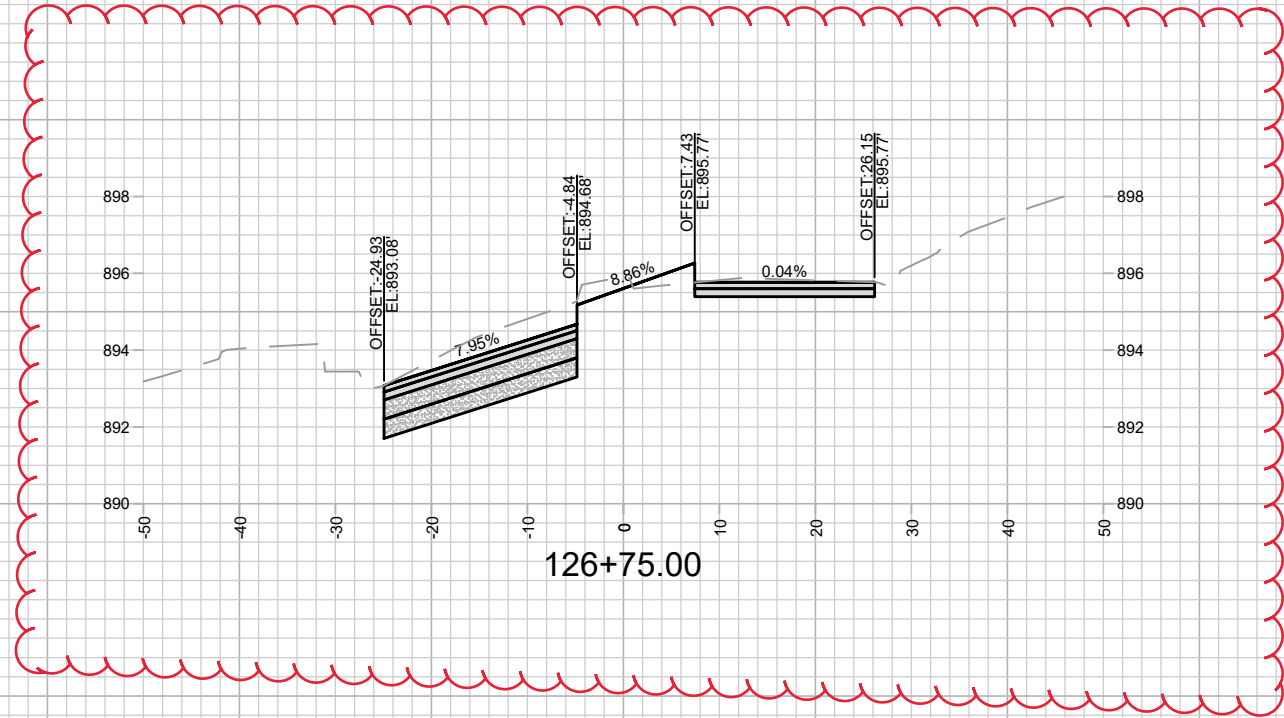
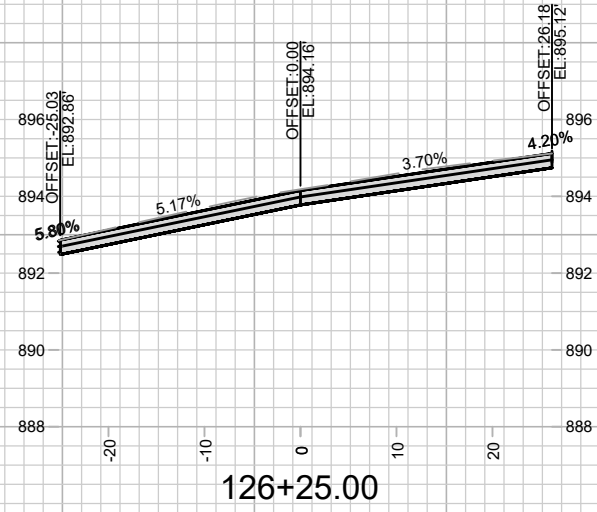
DATE	3/25/2024 5:24 PM
REVISION	
MARK	
DESIGNED BY	MFG
SCALE	1" = 40'
PROJECT NO.	14389
CONTRACT NO.	8746
DATE	
BY	
P-2	

14389
 MADISON, WI
 WEST WASHINGTON AVENUE AND HENRY STREET RESURFACING
 CONTRACT NO.: 8746



14389
P-2

ADDENDUM NOTE:
ADJUSTED GRADES TO
REDUCE CROSS SLOPES



NO.	DATE	BY

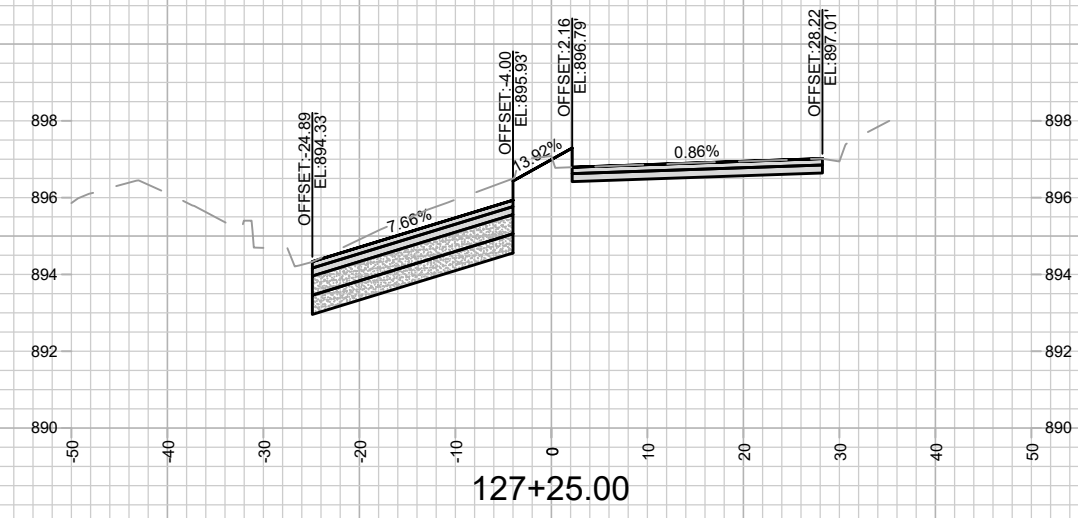
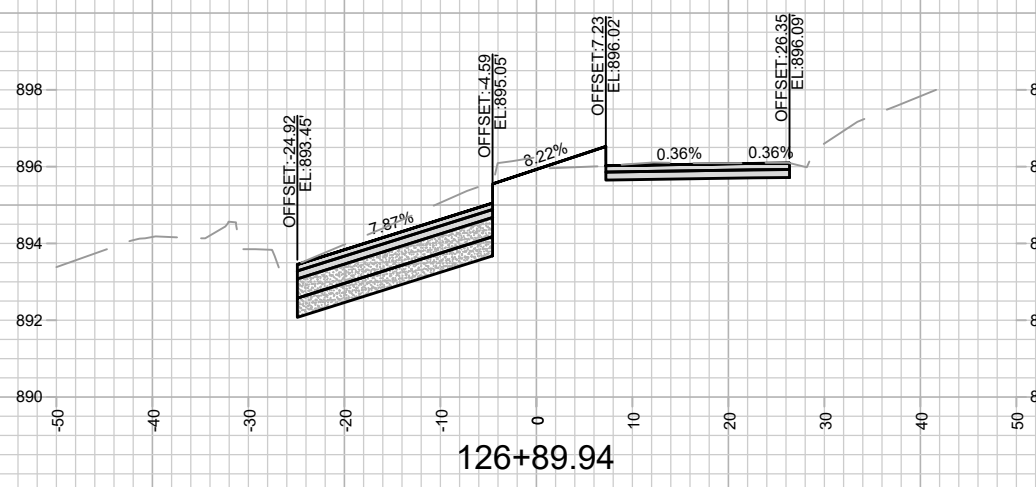
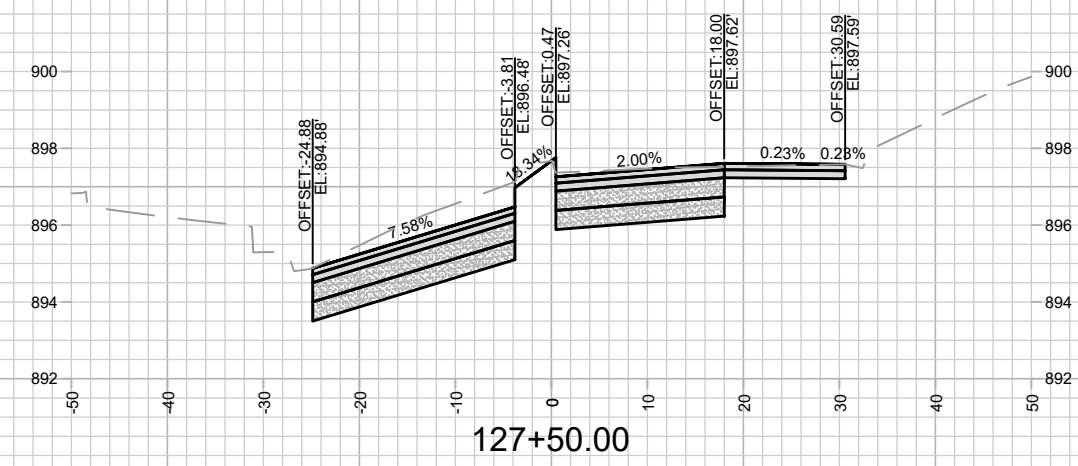
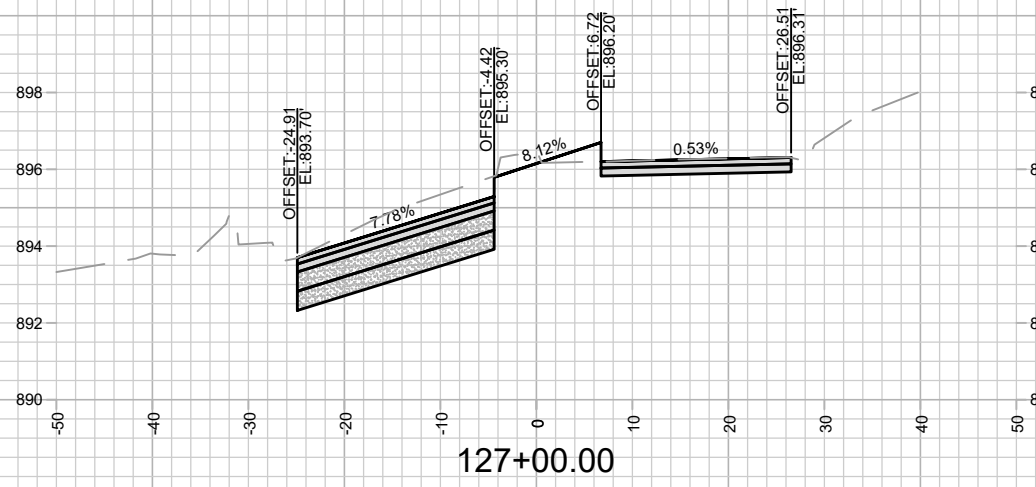
14389
 WEST WASHINGTON AVENUE - CROSS SECTIONS
 WEST WASHINGTON AVENUE AND HENRY STREET RESURFACING
 MADISON, WI
 M:\DESIGN\Projects\14389\CAD\Streets\14389EN-Corridor.dwg
 8746
 CONTRACT NO:



14389
 X-7

Designed By: MFG
 Date: 3/25/2024 5:24 PM
 Scale: 1" = 20'
 14389
 X-7

ADDENDUM NOTE:
ADJUSTED GRADES TO
REDUCE CROSS SLOPES

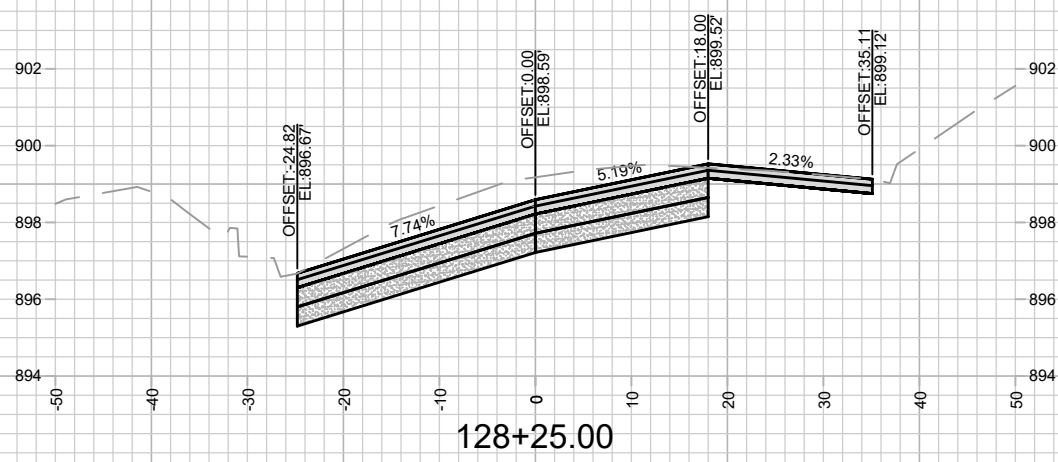
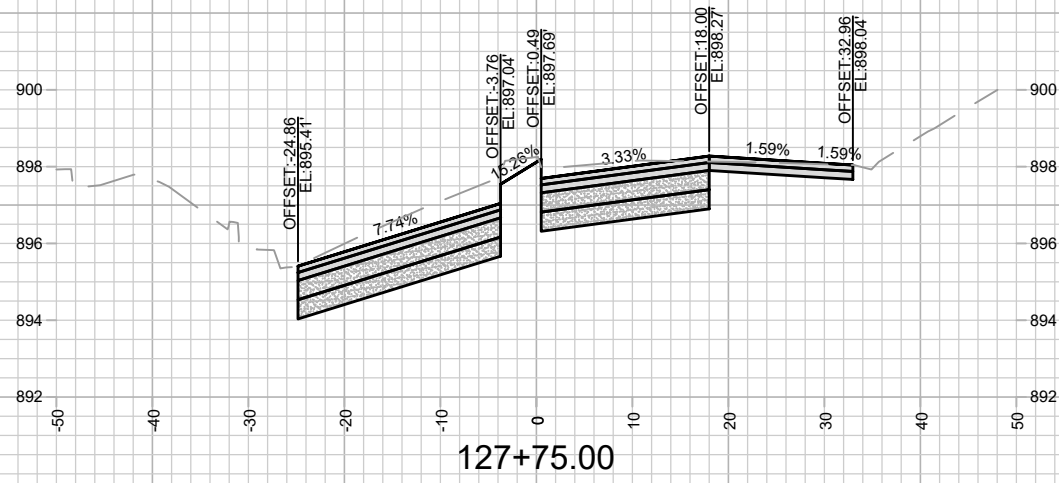
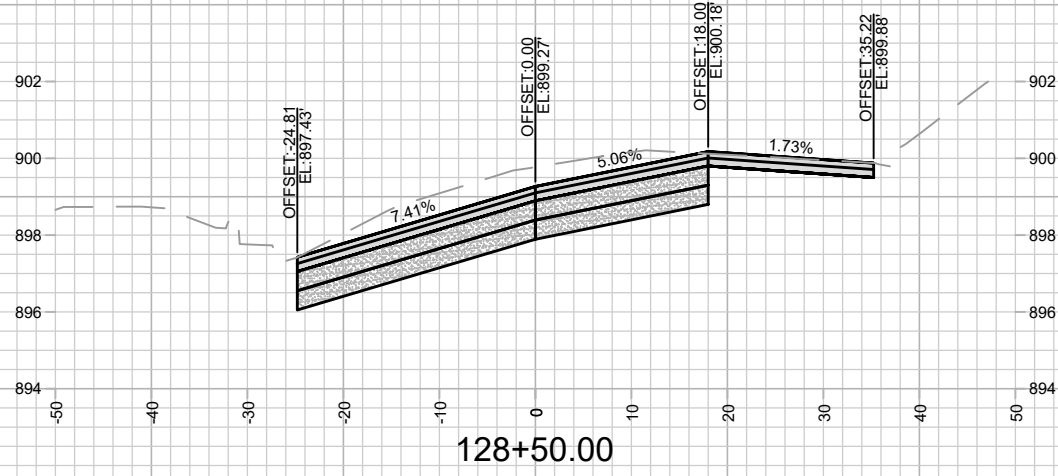
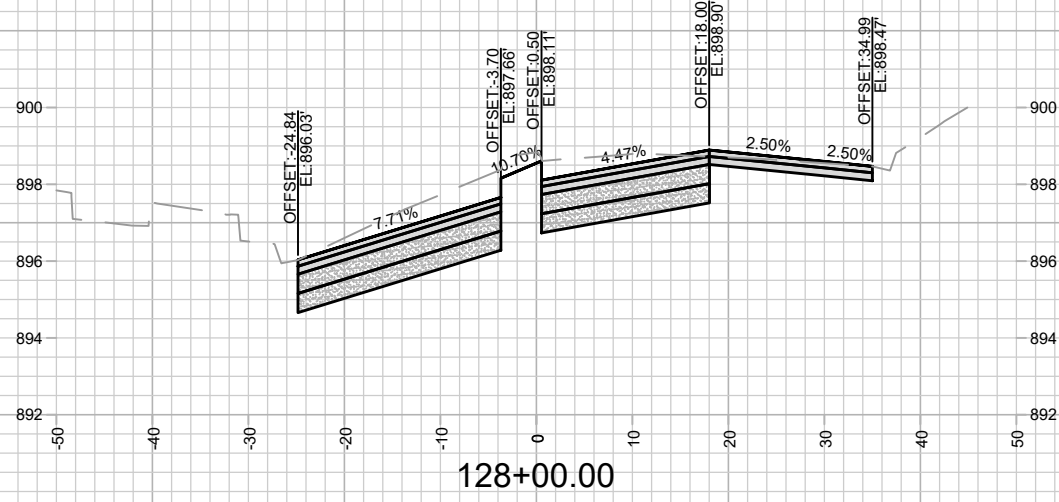


MARK	REVISION	DATE	BY

Designed By: MFG Date: 3/25/2024 5:24 PM
 14389
 Scale: 1" = 20'
 X-8

14389
 WEST WASHINGTON AVENUE - CROSS SECTIONS
 WEST WASHINGTON AVENUE AND HENRY STREET RESURFACING
 MADISON, WI
 CONTRACT NO: 8746
 M:\DESIGN\Projects\14389\CAD\Streets\14389EN-Corridor.dwg

ADDENDUM NOTE:
ADJUSTED GRADES TO
REDUCE CROSS SLOPES



DATE	BY
3/25/2024	MFG

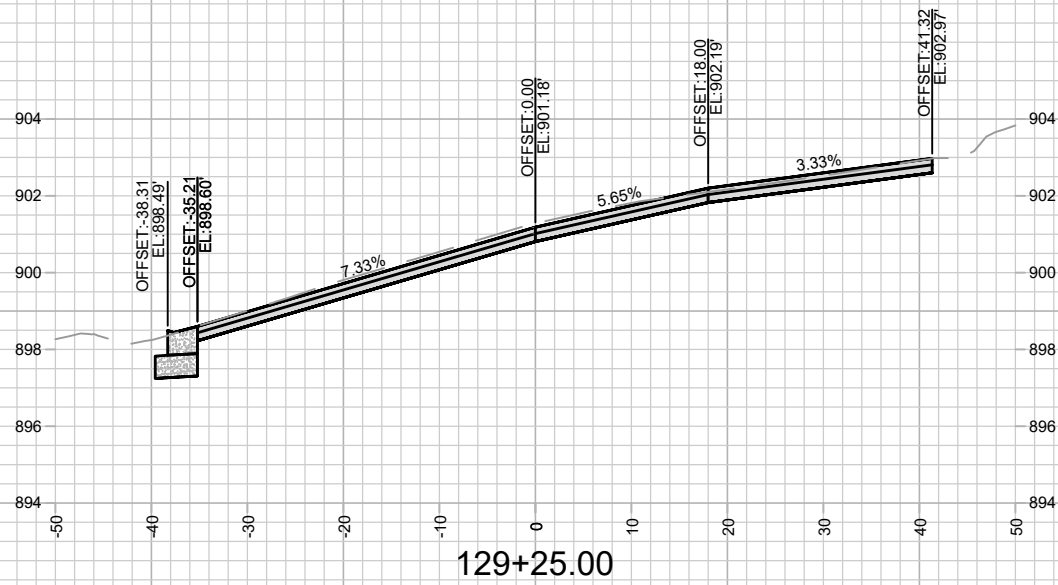
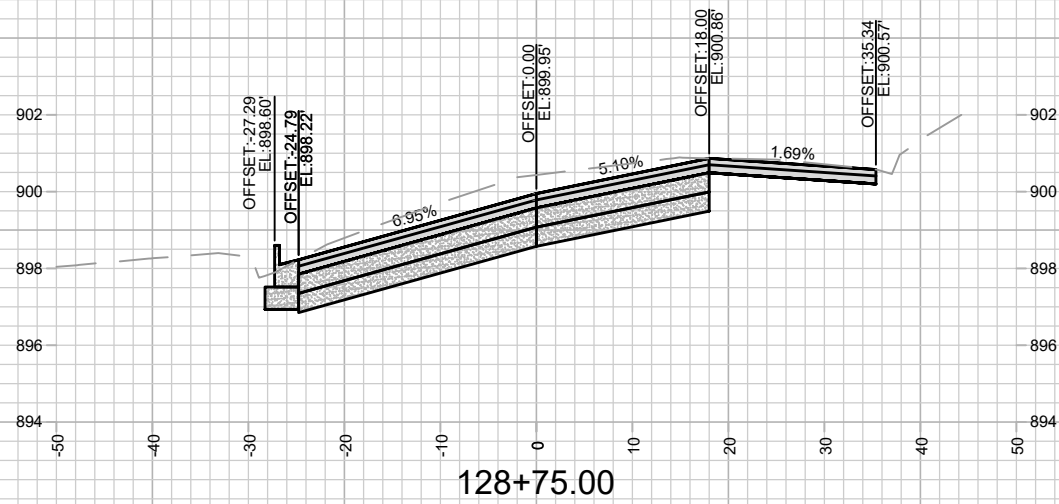
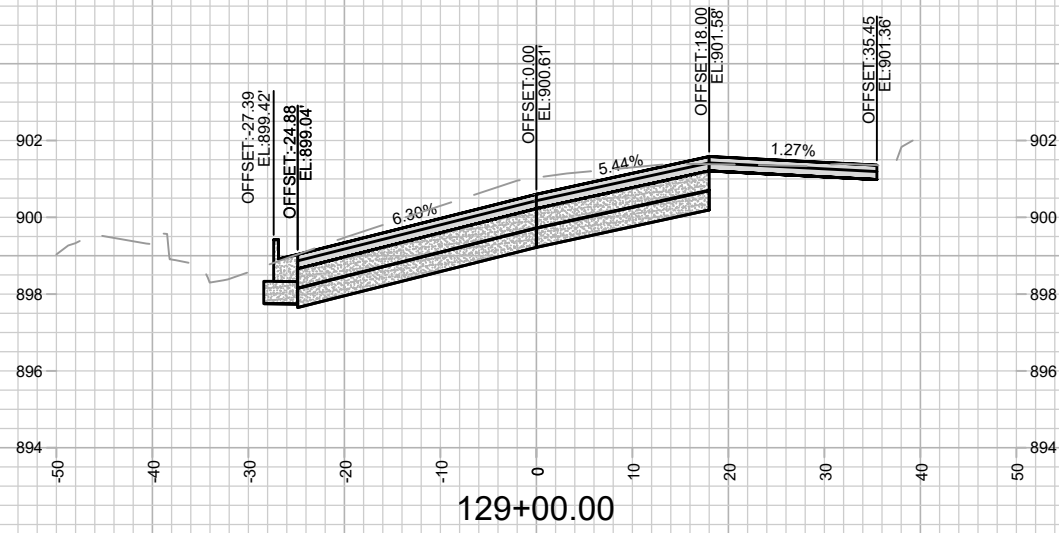
Scale: 1" = 20'

14389
 WEST WASHINGTON AVENUE - CROSS SECTIONS
 WEST WASHINGTON AVENUE AND HENRY STREET RESURFACING
 MADISON, WI
 CONTRACT NO: 8746
 M:\DESIGN\Projects\14389\CAD\Streets\14389EN-Corridor.dwg



14389
 X-9

ADDENDUM NOTE:
ADJUSTED GRADES TO
REDUCE CROSS SLOPES



MARK	REVISION	DATE	BY
14389	Designed By: MFG	Date: 3/25/2024 5:25 PM	Scale: 1" = 20'

14389
WEST WASHINGTON AVENUE - CROSS SECTIONS
MADISON, WI
CONTRACT NO: 8746
M:\DESIGN\Projects\14389\CAD\Streets\14389EN-Corridor.dwg



14389
X-10